



Central Valley Church of Christ to Soda Pop Junction Drive 73.5 miles, 1 h 49 min

Central Valley Church of Christ

9580 Madison Blvd, Madison, AL 35758

Take Hwy 20 to Greenbrier Rd in Huntsville


- 8 min (5.4 mi)
- ↑ 1. Head southwest on Madison Blvd toward Jetplex Ln
- 1.0 mi
- ↘ 2. Turn right onto County Line Rd
- 0.1 mi
- ↙ 3. Turn left onto Hwy 20
- 3.7 mi
- ↘ 4. Turn right onto Greenbrier Rd
- 0.6 mi


Take Powell Rd to Huntsville Brownsferry Rd


- 9 min (6.1 mi)
- ↘ 5. Turn right to stay on Greenbrier Rd
- 1.3 mi
- ↑ 6. Continue onto Powell Rd
- 3.0 mi
- ↘ 7. Turn right to stay on Powell Rd
- 0.8 mi
- ↙ 8. Turn left onto Bowers Rd
- 1.0 mi


Continue on Huntsville Brownsferry Rd. Take Mooresville Rd, Sandlin Rd and Veto Rd to Case Rd in Prospect



- 43 min (30.2 mi)
- ↙ 9. Turn left onto Huntsville Brownsferry Rd
- 2.8 mi
- ↘ 10. Turn right onto Mooresville Rd
- 7.2 mi
- ↙ 11. Turn left onto Copeland Rd
- 0.1 mi
- ↘ 12. Turn right onto Mooresville Rd
- 0.5 mi
- ↘ 13. Turn right onto AL-251 N
- 0.1 mi


-  14. Turn left onto Mooresville Rd

5.3 mi
-  15. Turn left onto Thach Rd

1.9 mi
-  16. Continue onto Sandlin Rd


4.1 mi
-  17. Merge onto Upper Fort Hampton Rd


0.2 mi
-  18. Continue straight onto Veto Rd
 Entering Tennessee


7.4 mi
-  19. Veto Rd turns slightly left and becomes TN-273 W


0.6 mi

Take Prospect Rd and Greenfield Rd to TN-166 N

- 10 min (4.3 mi)
-  20. Turn right onto Case Rd


62 ft
-  21. Turn left onto Prospect Rd


1.1 mi
-  22. Turn left onto Pollard Hollow Rd



1.0 mi
-  23. Turn right onto Greenfield Rd


2.2 mi

Continue on TN-166 N to Minow Branch Rd

- 23 min (18.7 mi)
-  24. Turn right onto TN-166 N


7.3 mi
-  25. Turn left onto US-64 BYP

2.7 mi
-  26. Turn left onto US-64 W/US-64 BYP W/W College St
 Continue to follow US-64 W/US-64 BYP W

1.2 mi
-  27. Turn right onto TN-166 N

7.5 mi

Continue on Minow Branch Rd. Take Ball Hollow Branch Rd and Lynn Creek Rd to US-31 N

- 14 min (7.1 mi)
-  28. Turn right onto Minow Branch Rd

2.0 mi

- ↑ 29. Continue onto Minnow Branch Rd
479 ft
- ↗ 30. Turn right onto Apple Hill Rd
0.4 mi
- ↖ 31. Turn left onto Ball Hollow Branch Rd
1.9 mi
- ↑ 32. Continue onto Lynn Creek Rd
2.2 mi
- ↗ 33. Turn right onto Yokley Rd
0.3 mi

Take TN-129 E to Mill St in Lynnville

- ↖ 34. Turn left onto US-31 N
3 min (1.8 mi)
- ↗ 35. Turn right onto TN-129 E
0.2 mi
- ↙ 36. Slight left onto Mill St
1.6 mi
i Destination will be on the left
18 s (167 ft)

Soda Pop Junction

141 Mill St, Lynnville, TN 38472

These directions are for planning purposes only. You may find that construction projects, traffic, weather, or other events may cause conditions to differ from the map results, and you should plan your route accordingly. You must obey all signs or notices regarding your route.